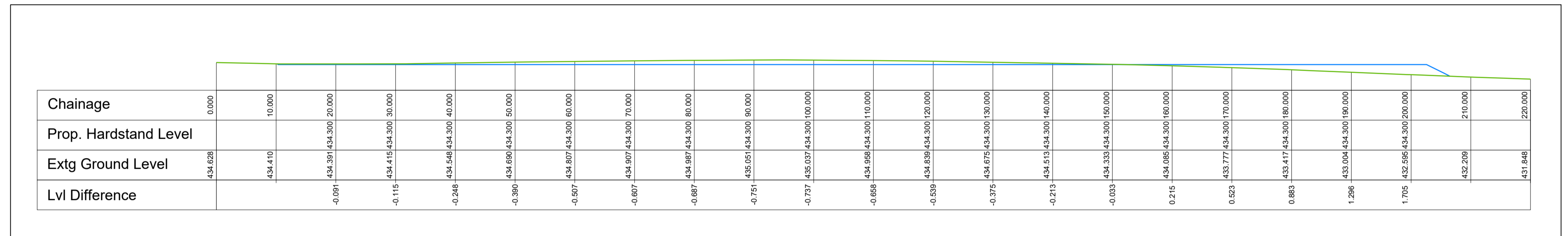
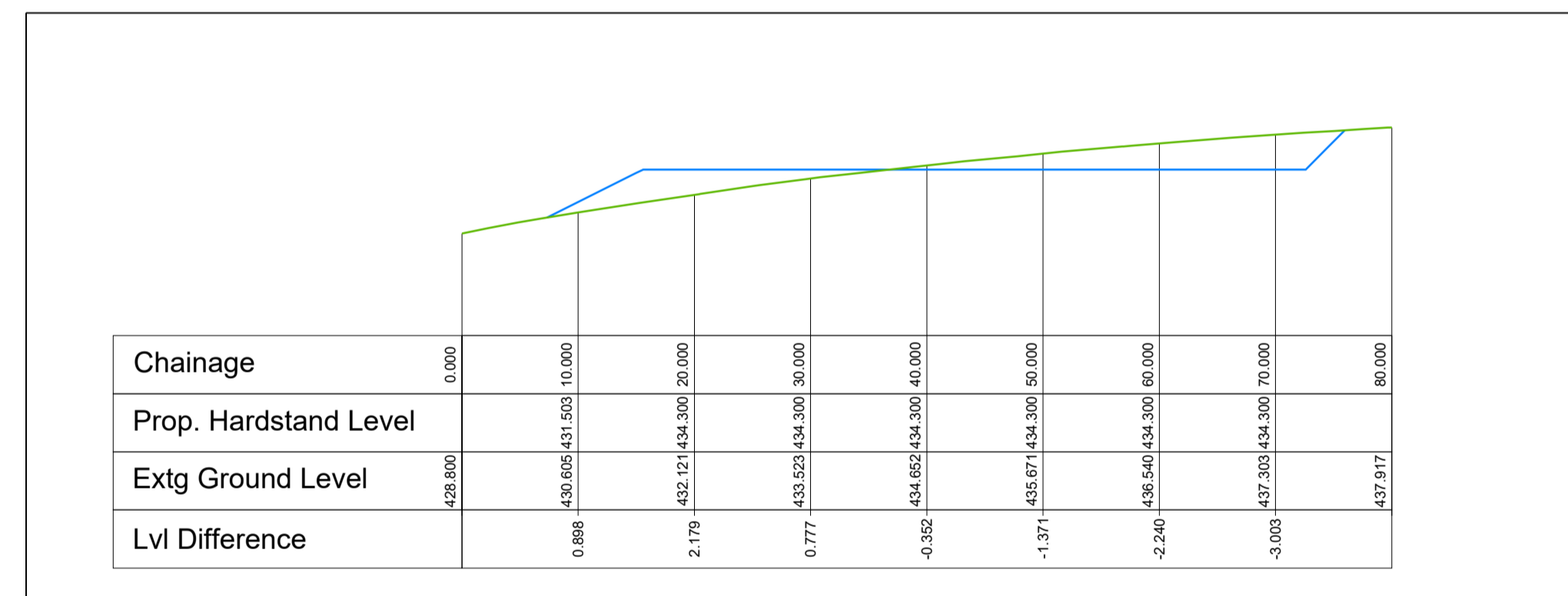


**T1 HARDSTAND - PLAN**  
Scale 1:500

If Applicable : Ordnance Survey Ireland Licence No. CYAL50221678 © Ordnance Survey Ireland and Government of Ireland

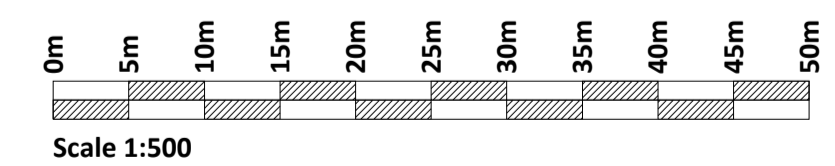


**T1 HARDSTAND - SECTION A-A**  
Scale 1:500



**T1 HARDSTAND - SECTION B-B**  
Scale 1:500

**Legend**  
— Existing Ground Profile  
— Proposed Hardstand Profile



No part of this document may be reproduced or transmitted in any form or stored in any retrieval system of any nature without the written permission of Fehily Timoney & Company as copyright holder except as agreed for use on the project for which the document was originally issued. Do not scale. Use figured dimensions only. If in doubt - Ask!

Rev.	Description	App By	Date
A	ISSUE FOR PLANNING	RM	10.10.23

PROJECT	<b>COUMNAGAPPUL WINDFARM EIAR</b>			CLIENT	<b>EMPOWER</b>		
SHEET	<b>T1 HARDSTAND - PLAN AND SECTIONS</b>			Date	10.10.23	Project number	P2360
				Scale (@ A1-)	1:500		
				Drawn by	NS	Drawing Number	P2360-0300-0002
				Checked by	RM		
							Rev
							<b>A</b>

O:\ACAD\2020\P2360\P2360-0300-0002